



Start:
300 Rodgers Blvd
 Honolulu, HI 96819-1890, US

End:
777 Ward Ave
 Honolulu, HI 96814-2111, US










Notes:

Save Ink!
 Send maps and directions
 to your mobile phone

Try it Now!



MAPQUEST.
 MOBILE

Directions	Distance
Total Est. Time: 11 minutes Total Est. Distance: 6.28 miles	
 1: Start out going NORTH on RODGERS BLVD toward N NIMITZ HWY.	0.1 miles
 2: Turn RIGHT onto N NIMITZ HWY / KAMEHAMEHA HWY / HI-92 E.	1.4 miles
 3: Take the I-H1 E ramp toward DILLINGHAM BLVD.	0.1 miles
 4: Take the I-H1 E ramp toward HONOLULU.	0.4 miles
 5: Merge onto INTERSTATE H1 E.	3.3 miles
 6: Take the KINAU ST exit- EXIT 22.	0.2 miles
 7: Turn SLIGHT LEFT onto KINAU ST.	<0.1 miles
 8: Turn RIGHT onto WARD AVE.	0.4 miles
 9: End at 777 Ward Ave Honolulu, HI 96814-2111, US	
Total Est. Time: 11 minutes Total Est. Distance: 6.28 miles	



Start:
300 Rodgers Blvd
Honolulu, HI 96819-1890, US

End:
777 Ward Ave
Honolulu, HI 96814-2111, US



These directions are informational only. No representation is made or warranty given as to their content, road conditions or route usability or expeditiousness. User assumes all risk of use. MapQuest and its suppliers assume no responsibility for any loss or delay resulting from such use.